

# Exploring the Confluence of Technology and Driving: An Examination of Advanced Driver Assistance Systems

Sheela Maharajpet<sup>1</sup>, Chiranjeevi S<sup>2</sup>, Chiranjeevi S<sup>3</sup>

Department of MCA, Acharya Institute of Technology,  
Acharya Dr. Sarvepalli Radhakrishnan Road, Soladevanahalli, Bengaluru-560107

[1sheela2687@acharya.ac.in](mailto:sheela2687@acharya.ac.in)

[2chiruyadav008@gmail.com](mailto:chiruyadav008@gmail.com)

[3chiranjeevis1008@gmail.com](mailto:chiranjeevis1008@gmail.com)

**Abstract**— This paper architecture analysis highlights the key components of the ADAS design, including the sensors, perception layer, decision-making layer, and action layer. It explains the flow of data through the system and how sensor fusion contributes to the creation of a comprehensive image of the car's surroundings. It goes on to cover further ADAS features and their advantages, such as automated braking, adaptive cruise control, traffic sign recognition, and blind-spot detection. The hopeful future of ADAS technology is highlighted in the article's conclusion, along with how it might change driving habits, boost traffic safety, and enhance driving in general. It draws attention to the critical issues that require more study and development in order to solve them and open the door for ADAS to be widely used in a variety of traffic situations, particularly in India.

**Keywords**— Intelligent Transportation Systems (ITS), Driver Assistance Systems, Advanced Driver Assistance Systems (ADAS), Autonomous Vehicles, Sensor Fusion.

## I. INTRODUCTION

Given the large number of traffic accidents in India, road safety is a major problem. Both densely populated urban regions and rural areas with less infrastructure have high traffic volumes on the road network due to the diverse and rapidly growing population. The challenges are exacerbated by poor road conditions, irregular traffic patterns, and a range of road users, such as pedestrians, cyclists [10], and users of other forms of transportation. These several elements come together to provide a convoluted traffic environment that is prone to collisions, particularly on single-carriage and interurban lines [3].

Given that a significant number of deaths are associated with road accidents, the data demonstrate the severity of the issue. Road users are more susceptible in areas with poor safety infrastructure and disorganized surroundings, especially bicycles and pedestrians [11]. In light of this terrible situation, effective road safety policies and procedures are

becoming more and more important. Authorities are enforcing stringent traffic regulations, fixing road infrastructure, and increasing public awareness in an effort to lower the risk of accidents [5].

The development of Advanced Driver Assistance Systems (ADAS) demonstrates the shift from conventional, vehicle-centric systems to cooperative systems. These cooperative systems provide greater efficiency and safety by sharing information wirelessly between automobiles, their surroundings, and other sources. Both short- and long-range information must be integrated into a functional assistance system, necessitating a balanced approach to environment awareness and wireless communication [9].

## II. LITERATURE SURVEY

The history of ADAS began with the advent of the anti-lock braking system in the 1970s. Early ADAS include adaptive cruise control, traction control, electronic stability control, anti-lock brakes, blind spot information systems, and lane departure warning. These systems may be impacted by accident damage or mechanical alignment modifications. Many manufacturers now require these systems to include automatic resets after a mechanical alignment as result [20].

ADAS have evolved over time and are now a standard feature of modern automobile electronics. Manufacturers can add these additional features during the design stage or after manufacturing starts via over-the-air (OTA) upgrades. According to a 2021 Canals research report, around 33% of new automobiles sold in the US, Europe, Japan, and China came equipped with ADAS features. Additionally, the business predicted that 50% of all cars on the road will have ADAS equipped by 2030 [9].

Research into urban autonomous driving technologies centered on the Boss vehicle's

participation in the DARPA Urban Challenge. It clarifies the challenges faced and technological advancements that have resulted in autonomous navigation in complex urban environments [11].

A thorough review of motion planning and control methods specifically designed for autonomous urban vehicles. It is a priceless resource for practitioners and academics researching autonomous vehicle control as it gathers research findings, methodologies, and industry challenges [2].

The author focuses on autonomous driving using vision. The application of optimum transport theory is presented in this work. By exploring the mathematical aspects of this theory and its potential uses in object identification and tracking within the context of autonomous cars, it provides a unique perspective on the topic [3].

This research examines the drawbacks of conventional GPS-based localization in the context of autonomous driving, addressing the difficulties involved with vehicle localization using GPS [15]. In order to achieve more precise and dependable vehicle localization, it addresses possible improvements and solutions [4].

The author focuses on vehicle localization using several microphones. The benefits and drawbacks of this strategy are examined in this essay. In the context of Advanced Driver Assistance Systems (ADAS), it examines current approaches and offers insights into how multiple microphone systems might improve localization accuracy [5].

### III. METHODOLOGIES USED

To ascertain the specific features your ADAS ought to provide, carry out a requirement analysis. This group of features may include things like adaptive cruise control, automatic parking, lane-keeping aid, etc. Acknowledge both the demands of your desired consumer base and the legal requirements in your target markets [6].

Examine the most recent studies conducted in the field of autonomous driving. Understanding urban surroundings, motion planning and control strategies, optimum transport theory, and localization using GPS and numerous microphones are all included in this. Keep abreast on the most recent developments in computational hardware, machine learning techniques, and sensor technologies [6].

**Design:** Create your ADAS based on your study and requirement analysis. This involves selecting the software architecture, the sensors to be used (such as cameras, radar, lidar, etc.), and the algorithms for planning, control, perception, and localization [14]. To

guarantee that everyone in your team is communicating and understanding each other clearly, create thorough design documentation and flowcharts [6].

The process of implementing an ADAS involves developing software and integrating it with other relevant components. You could need to use a combination of programming languages and tools, depending on your specific needs. Follow suggested coding guidelines and ensure that your code is well-structured, efficient, and documented [7].

**Simulation:** Before putting your ADAS through its paces in a real automobile, test it in a simulated environment. This allows you to test your system in different circumstances and settings and make any necessary adjustments. Ensure that your simulation uses realistic simulation environments and offers a range of driving situations. [7].

**Integration with Vehicles:** Include your ADAS in a moving vehicle. This entails setting up the required hardware and sensors and making sure your program can interface with the car's systems. Make sure all the parts are integrated properly by giving it a full test.

**Testing:** Before implementing your ADAS on public roads, test it in a controlled setting. This entails evaluating both the system's overall functionality and particular features. Employ a range of testing techniques, including unit testing, integration testing, and system testing [8].

**Iteration:** Make adjustments to your design and execution in light of the testing's findings. This might entail enhancing current features, creating new ones, or modifying your algorithms. Always be receptive to criticism and prepared to make adjustments [7].

**Deployment:** Your ADAS may be installed in actual cars once it has undergone extensive testing and validation. Before deployment, make sure your system satisfies all safety and legal criteria [7].

### IV. ARCHITECTURE

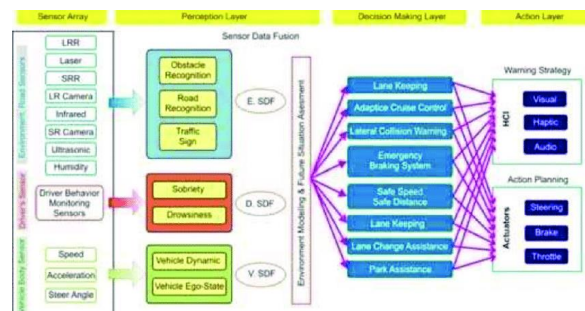


Fig. 1. Architecture of ADAS

### A. Sensory Layer:

This is the initial ADAS layer, and it uses a number of sensors to gather information about the environment around the car. Video cameras, RADAR (Radio Detection and Ranging), LiDAR (Light Detection and Ranging), SONAR (Sound Navigation and Ranging), and GPS/GNSS sensors are a few examples of these sensors. In essence, the sensory layer strengthens or substitutes the human driver's senses [8].

### B. Perception Layer:

Once the data is collected by the sensors, it is processed in the perception layer. This layer involves detecting and recognizing stationary and moving objects, understanding their behavior, and predicting their trajectories. It uses advanced algorithms to analyze the sensor data and make sense of the vehicle's environment [9].

### C. Decision-Making Layer:

This layer processes the data from the perception layer and uses it to inform its decisions. These choices may be reactive in the short term, such as avoiding obstruction, or proactive in the long term, such as route planning [7]. A lot of the time, sophisticated algorithms and machine learning methods are used to make decisions. [8].

### D. Action Layer:

The final layer is the action or actuation layer. This layer is responsible for executing the decisions made in the previous layer. The actions can range from simple notifications to the driver, to direct control over the vehicle's systems like braking or speed limitation. The action layer essentially allows the vehicle to respond appropriately to its environment [10].

In Advanced Driver Assistance Systems (ADAS), the Decision-Making Layer's choices are carried out by the Action Layer. It communicates with the car's systems to carry out the required tasks in light of the information it has processed [8].

### E. Human-Machine Interface (HMI):

This component is responsible for alerting the driver about potential hazards or changes in the driving environment. It can include visual, auditory, or haptic feedback systems [9].

### F. Vehicle Control Systems:

These systems directly control the vehicle's operations such as braking, steering, and acceleration based on the decisions made by the ADAS. Examples include Adaptive Cruise Control, Automatic Emergency Braking, and Lane Keeping Assist [14].

### G. Actuators:

The ADAS uses actuators to transform its electronic output into mechanical movement. For example, if the system senses an impending accident, an actuator may engage the brakes [16].

### H. Systems-on-a-Chip (SoCs):

SoCs link sensors to actuators via interfaces and high-performance electronic control units (ECUs). They are integral to implementing autonomous application solutions [17].

### I. Over-the-Air (OTA) Updates:

Modern cars have ADAS integrated into their electronics; manufacturers can add new features or update existing ones during the design process or after production via OTA updates [8].

### J. Levels of ADAS:

Depending on the ADAS level, the components and functionality of the action layer may change. For example, Level 0 features include forward-collision warning and parking sensors, whereas Level 1 and 2 contain more sophisticated features like autonomous parking, emergency brake assistance, and adaptive cruise control. [11].

## V. FLOW CHART

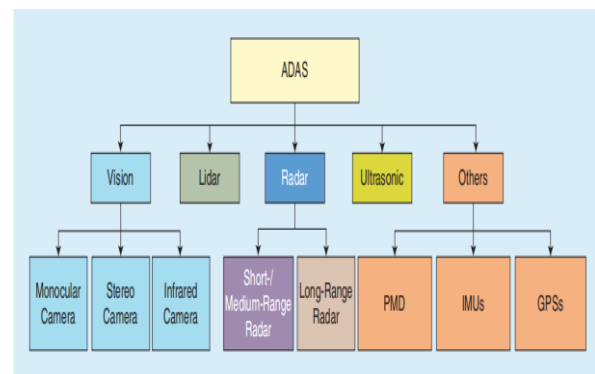


Fig. 2. Workflow of ADAS

### A. Key Components:

#### 1) Sensors:

a) Vision: Cameras (monocular, stereo, infrared) record visual information for lane detection, traffic sign identification, and object recognition. [9].

b) Lidar: LIDAR sensors use laser pulses to create detailed 3D maps of the environment, aiding in object detection and distance measurement [15].

c) Radar: Radar sensors emit radio waves to detect objects and measure their speed and distance, even in poor weather conditions [9].

d) Ultrasonic: Ultrasonic sensors emit sound waves to detect objects at close range, commonly used for parking assistance [14].

e) Others: GPS, IMUs (Inertial Measurement Units), and PMDs (Photonic Mixer Devices) provide additional data for positioning, motion tracking, and object detection [9].

#### 2) Processing Unit:

a) The processing unit, often an ECU (Electronic Control Unit), receives sensor data, processes it using algorithms, and makes decisions [9].

3) *Actuators:*

a) Actuators, such as brakes, steering, and throttle, are controlled by the processing unit to execute actions [8].

*B. General Flow of Information:*

1) *Sensor Data Acquisition:*

Sensors gather information about the surrounding environment.

2) *Data Processing:*

The processing unit filters, analyzes and interprets sensor data.

3) *Decision-Making:*

The system assesses potential risks and determines appropriate actions.

4) *Action Execution:*

Actuators are controlled to execute the chosen actions, such as braking, steering, or alerting the driver[20].

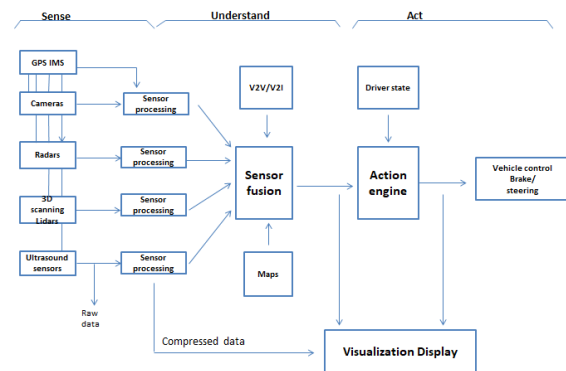


Fig. 3. Process of ADAS

The flowchart explains the process of Advanced Driver-Assistance Systems (ADAS) in three main steps: Sense, Understand, and Act [10].

In the Sense step, data is collected from various sources like GPS/IMS, Cameras, Radars, 3D scanning Lidars, and Ultrasound sensors. This raw data undergoes sensor processing to be converted into compressed data [10].

In the Understand step, this compressed data is combined with V2V/V2I communication and maps through a process called sensor fusion. The driver's state is also considered in this step.

The Act step involves an action engine that takes all this information to control vehicle actions like braking and steering, which are displayed on a visualization display [16].

A range of sensors are used by Advanced Driver Assistance Systems (ADAS) to identify the

surroundings of the car. These sensors include Lidars that scan three dimensions, GPS, cameras, radars, ultrasonic sensors, and more. To produce a more thorough and precise picture of the environment around the car, the raw data from these sensors is processed. [19].

Sensor fusion is used to combine data from multiple sensors to create a more accurate representation of the vehicle's surroundings. V2V (vehicle-to-vehicle) and V2I (vehicle-to-infrastructure) communication technologies are also used to enable vehicles to share information and with the infrastructure around them. Maps are also used to provide additional context to the vehicle's surroundings [9].

ADAS systems use the data from sensors to take actions that assist the driver. These actions include monitoring the driver's state, controlling the vehicle's brake and steering systems, and more [11].

Displays are used by ADAS systems to give drivers visual input. This input may contain details on the environment around the car, the ADAS system's condition, and other things [16].

## VI. RESULT

### A. Parametric Analysis

1) *Sensor Technology:*

a) *Parameter:* The kind and caliber of sensors (radar, camera, ultrasonic) that are employed.

b) *Cost Impact:* Although they improve precision, high-quality sensors come at a price. In general, radar sensors are more costly than ultrasonic ones. The price of cameras varies according to features and resolution [15].

2) *Integration Complexity:*

a) *Parameter:* The necessary degree of integration into the architecture of the car.

b) *Cost Impact:* Expenses and engineering work associated with complex integration are increased. It can cost more to retrofit ADAS into an existing car [4].

3) *Vehicle Type and Trim Level:*

a) *Parameter:* The trim level (basic model vs. enhanced trim) and vehicle segment (small, mid-range, luxury) [3].

b) *Impact on Cost:* ADAS adoption is more common in mid-range and luxury vehicles. Upgraded trims often include ADAS features. Larger vehicles (SUVs, trucks) may have higher costs due to sensor coverage [3].

4) *OEM vs. Aftermarket:*

a) *Parameter:* Whether ADAS is factory-fitted by the Original Equipment Manufacturer (OEM) or added aftermarket [6].

b) *Impact on Cost:* OEM solutions are typically more seamless but may be costlier. Aftermarket options can be more affordable but may lack full integration.

5) *Maintenance and Calibration:*

a) *Parameter:* Regular calibration and maintenance requirements.

b) *Impact on Cost:* Calibration ensures accurate sensor performance. Maintenance costs include periodic checks and adjustments [14].

6) *Repair Costs:*

a) *Parameter:* The complexity of repairing ADAS components.

b) *Impact on Cost:* ADAS components are intricate and require specialized repair. Calibration after repairs adds to costs [1].

## B. Cost Analysis

1) *Cost per System:*

a) *Basic ADAS:* Rs.16000-Rs.41500 (e.g., lane departure warning, automatic emergency braking)

b) *Mid-range ADAS:* Rs.41500-Rs.124500 (e.g., adaptive cruise control, blind spot monitoring)

c) *Advanced ADAS:* Rs.124500-Rs.249000 (e.g., highway assist, traffic jam assist, parking assist) [1].

2) *Additional factors impacting cost:*

a) *Vehicle type:* Luxury cars tend to have higher costs due to complex integration and premium sensors.

b) *Manufacturer:* Pricing strategies differ, with some offering packages or individual feature options.

c) *Level of autonomy:* Higher levels (L3+) with more intervention capabilities are significantly more expensive.

d) *Customization:* Adapting to local conditions and regulations might raise costs [1].

3) *Current market trends:*

a) *Cost reduction:* Advancements in technology and economies of scale are pushing costs down.

b) *Standardization:* Efforts to unify components and software can further decrease costs.

c) *Regulations:* Mandatory implementation of certain ADAS features in some regions can incentivize cost-effective solutions [19].

4) *Examples:*

a) A 2022 study found the average cost of adding a basic ADAS package to a new car in the US was around \$1,950.

b) In India, basic ADAS features can be offered for as low as Rs.16000-Rs.25000 in some budget cars.

c) However, advanced ADAS suites in luxury cars can reach several thousand dollars [1].

## C. Real-Time Example of ADAS

The Mahindra XUV 700 offers a suite of ADAS (Advanced Driver Assistance Systems) features designed to enhance safety and comfort while driving. Here's a breakdown of how some of the key ADAS features work:

1) *Collision Warning and Automatic Emergency Braking (AEB):*

- Radar and camera sensors detect potential obstacles ahead, like vehicles or pedestrians.
- If a collision is imminent and the driver doesn't react, the system issues an audio-visual warning.
- At higher speeds, AEB can automatically apply brakes to mitigate or avoid a collision.

2) *Lane Departure Warning (LDW) and Lane Keep Assist (LKA):*

- Cameras track lane markings on the road.
- If the vehicle unintentionally drifts out of its lane, LDW sounds an alert.
- LKA can gently nudge the steering wheel to guide the car back into its lane.

3) *Adaptive Cruise Control (ACC):*

- Uses radar to maintain a set distance from the vehicle ahead, automatically adjusting speed.
- Can come to a complete stop in traffic and resume when the lead car moves.

4) *High Beam Assist:*

- A camera detects the headlights of oncoming vehicles or the taillights of vehicles ahead.
- Automatically switches high beams to low beams and vice versa for better visibility without blinding others.

5) *Traffic Sign Recognition (TSR):*

- Camera reads road signs like speed limits and no-overtaking zones.
- Displays the recognized sign on the instrument cluster, alerting the driver.

6) *Other ADAS features:*

- Driver Drowsiness Detection warns if the driver shows signs of fatigue.
- Blind Spot Information System (BLIS) warns of vehicles approaching in your blind spot.
- Surround View System provides a 360-degree view of the car's surroundings for parking.

## VII. CONCLUSION

Advanced Driver-Assistance Systems (ADAS) have significantly evolved over the years, with advancements in technologies such as automotive electronics, vehicle-to-vehicle (V2V) vehicle-to-infrastructure (V2I) communication, RADAR, LIDAR, computer vision, and machine learning. These systems have been equipped in more and more vehicles with higher accuracy and lower prices.

ADAS involves several technologies that have allowed real-time vehicle control, driver-aided systems, etc. However, most of the existing works deal with the deployment of ADAS and autonomous driving functionality in countries with well-disciplined lane traffic.

A real-time application of ADAS is the implementation of Reconfigurable Heterogeneous MPSoC Architecture. This system facilitates efficient real-time execution of deep learning algorithms specific to ADAS applications. It provides accurate and efficient multi-object detection, segmentation, and lane and drivable area detection in road images.

The benefits of ADAS are numerous. They significantly reduce the risk of accidents, minimize fuel consumption, and enhance the overall driving experience. ADAS systems provide an extra layer of protection and convenience on the road. It is estimated that implementing ADAS across the entire vehicle fleet could help prevent more than 50,000 accidents per year, 850 deaths and 4,500 hospitalized casualties, and save nearly 4.3 billion euros in public spending.

However, there are also challenges associated with ADAS. These include system accuracy and inconsistency, sensor limitations, processor limitations, software algorithm limitations, GPS and mapping limitations, and driver over-reliance on ADAS. There is also a lack of consumer awareness about ADAS applications. Despite these challenges, the future of ADAS is bright as it increases reliability, helps to drive down costs, shortens development cycles, and improves road safety for everyone.

In conclusion, ADAS is a promising field of research with the potential to make automobiles more efficient, reliable, and safer.

## VIII. REFERENCES

- [1] Alzu'bi, H., Dwyer, B., Nagaraj, S., Pischinger, M., & Quail, A. (2018). Cost-effective automotive platform for ADAS and autonomous development. SAE Technical Paper Series. <https://doi.org/10.4271/2018-01-0588>
- [2] Avetisyan, L., Zhang, C., Bai, S., Pari, E. M., Feng, F., Bao, S., & Zhou, F. (2022). Design a sustainable micro-mobility future: trends and challenges in the US and EU. *Journal of Engineering Design*, 33(8–9), 587–606. <https://doi.org/10.1080/09544828.2022.214290>
- [3] Bougna, T., Hundal, G., & Taniform, P. N. (2022). Quantitative Analysis of the Social Costs of Road Traffic Crashes Literature. *Accident Analysis & Prevention*, 165, 106282. <https://doi.org/10.1016/j.aap.2021.106282>
- [4] Colagrande, S. (2022). A methodology for the characterization of urban road safety through accident data analysis. *Transportation Research Procedia*, 60, 504–511. <https://doi.org/10.1016/j.trpro.2021.12.065>
- [5] Eboli, L., Forciniti, C., & Mazzulla, G. (2020). Factors influencing accident severity: an analysis by road accident type. *Transportation Research Procedia*, 47, 449–456. <https://doi.org/10.1016/j.trpro.2020.03.120>
- [6] Goddard, T., McDonald, A. D., Wei, R., & Batra, D. (2022). Advanced Driver Assistance Systems in Top-Selling Vehicles in the United States: Cost, vehicle type, and trim level disparities. Findings. <https://doi.org/10.32866/001c.38291>
- [7] González-Saavedra, J. F., Figueroa, M., Céspedes, S., & Montejo-Sánchez, S. (2022). Survey of Cooperative Advanced Driver Assistance Systems: From a Holistic and Systemic Vision. *Sensors*, 22(8), 3040. <https://doi.org/10.3390/s22083040>
- [8] Gutierrez-Osorio, C., & Pedraza, C. (2020). Modern data sources and techniques for analysis and forecast of road accidents: A review. *Journal of Traffic and Transportation Engineering (English Edition)*, 7(4), 432–446. <https://doi.org/10.1016/j.jtte.2020.05.002>
- [9] Li, X., Lin, K., Meng, M., Li, X., Li, L., Ye, H., & Chen, J. (2022). A survey of ADAS perceptions with development in China. *IEEE Transactions on Intelligent Transportation Systems*, 23(9), 14188–14203. <https://doi.org/10.1109/tits.2022.3149763>
- [10] Marques, I., Sousa, J. D., Sá, B., Costa, D., Sousa, P., Di Salvatore Pereira, S., Santos, A., Lima, C. S., Hammerschmidt, N., Pinto, S., & Gomes, T. (2022). Microphone Array for Speaker Localization and Identification in Shared Autonomous Vehicles. *Electronics*, 11(5), 766. <https://doi.org/10.3390/electronics11050766>
- [11] Nidamanuri, J., Nibhanupudi, C., Abfal, R., & Venkataraman, H. (2022). A Progressive Review: Emerging Technologies for ADAS Driven solutions. *IEEE Transactions on Intelligent Vehicles*, 7(2), 326–341. <https://doi.org/10.1109/tiv.2021.3122898>
- [12] Nieto, M., Otaegui, O., Vélez, G., Ortega, J. D., & Cortés, A. (2015). On creating vision-based advanced driver assistance systems. *Iet Intelligent Transport Systems*, 9(1), 59–66. <https://doi.org/10.1049/iet-its.2013.0167>
- [13] Orlovská, J., Novakazi, F., Bligård, L., Karlsson, M., Wickman, C., & Söderberg, R. (2020). Effects of the driving context on the usage of Automated Driver Assistance Systems (ADAS) - Naturalistic Driving Study for ADAS evaluation. *Transportation Research Interdisciplinary Perspectives*, 4, 100093. <https://doi.org/10.1016/j.trip.2020.100093>
- [14] Rana, M., & Hossain, K. (2021). Connected and Autonomous Vehicles and Infrastructures: A literature review. *International Journal of Pavement Research and Technology*, 16(2), 264–284. <https://doi.org/10.1007/s42947-021-00130-1>
- [15] Sakhare, K. V., Tewari, T., & Vyas, V. (2019). Review of vehicle detection systems in advanced Driver Assistant systems. *Archives of Computational Methods in Engineering*, 27(2), 591–610. <https://doi.org/10.1007/s11831-019-09321-3>
- [16] Sharma, N., & Garg, R. (2021). Cost reduction for advanced driver assistance systems through hardware downscaling and deep learning. *Systems Engineering*, 25(2), 133–143. <https://doi.org/10.1002/sys.21606>
- [17] Srinivasan, C., Sridhar, P., Raj, M. P., & Raj, S. (2023). Advanced Driver Assistance System (ADAS) in Autonomous Vehicles: A Complete Analysis. 2023 8th International Conference on Communication and Electronics Systems (ICCES). <https://doi.org/10.1109/iccес57224.2023.10192617>
- [18] Wang, L., Sun, P., Xie, M., Ma, S., Li, B., Shi, Y., & Su, Q. (2020). Advanced Driver-Assistance System (ADAS) for intelligent transportation based on the recognition of traffic cones. *Advances in Civil Engineering*, 2020, 1–8. <https://doi.org/10.1155/2020/8883639>
- [19] Weber, M., Weiß, T., Gechter, F., & Kriesten, R. (2023). Approach for improved development of advanced driver assistance systems for future smart mobility concepts. *Autonomous Intelligent Systems*, 3(1). <https://doi.org/10.1007/s43684-023-00047-5>
- [20] Winter, M. G., & Wong, J. C. F. (2020). The assessment of quantitative risk to road users from debris flow. *Geoenvironmental Disasters*, 7(1). <https://doi.org/10.1186/s40677-019-0140-x>

